Basis of Bearings

The Basis of Bearings of this map is based upon a Solar observation taken at the Northwest corner of Section 15.

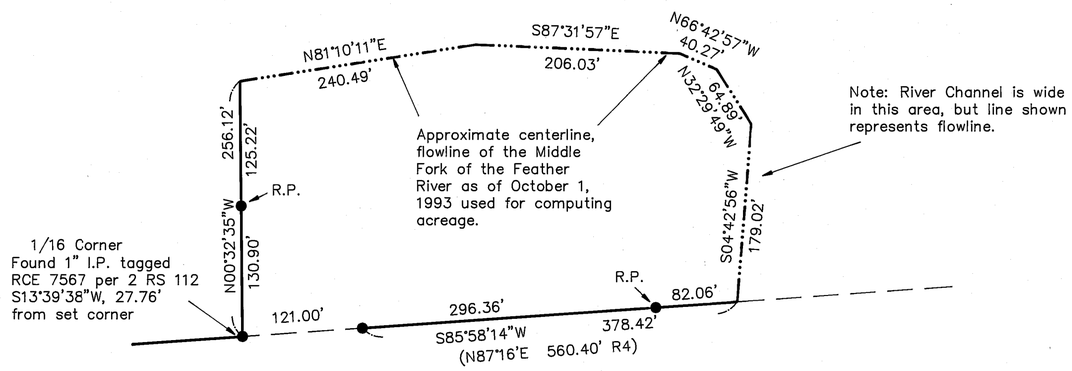

Detail "A"
1" = 100'

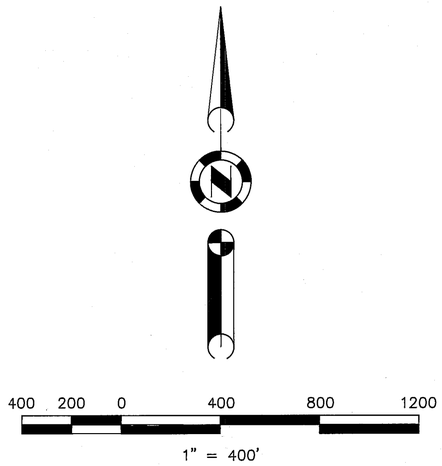

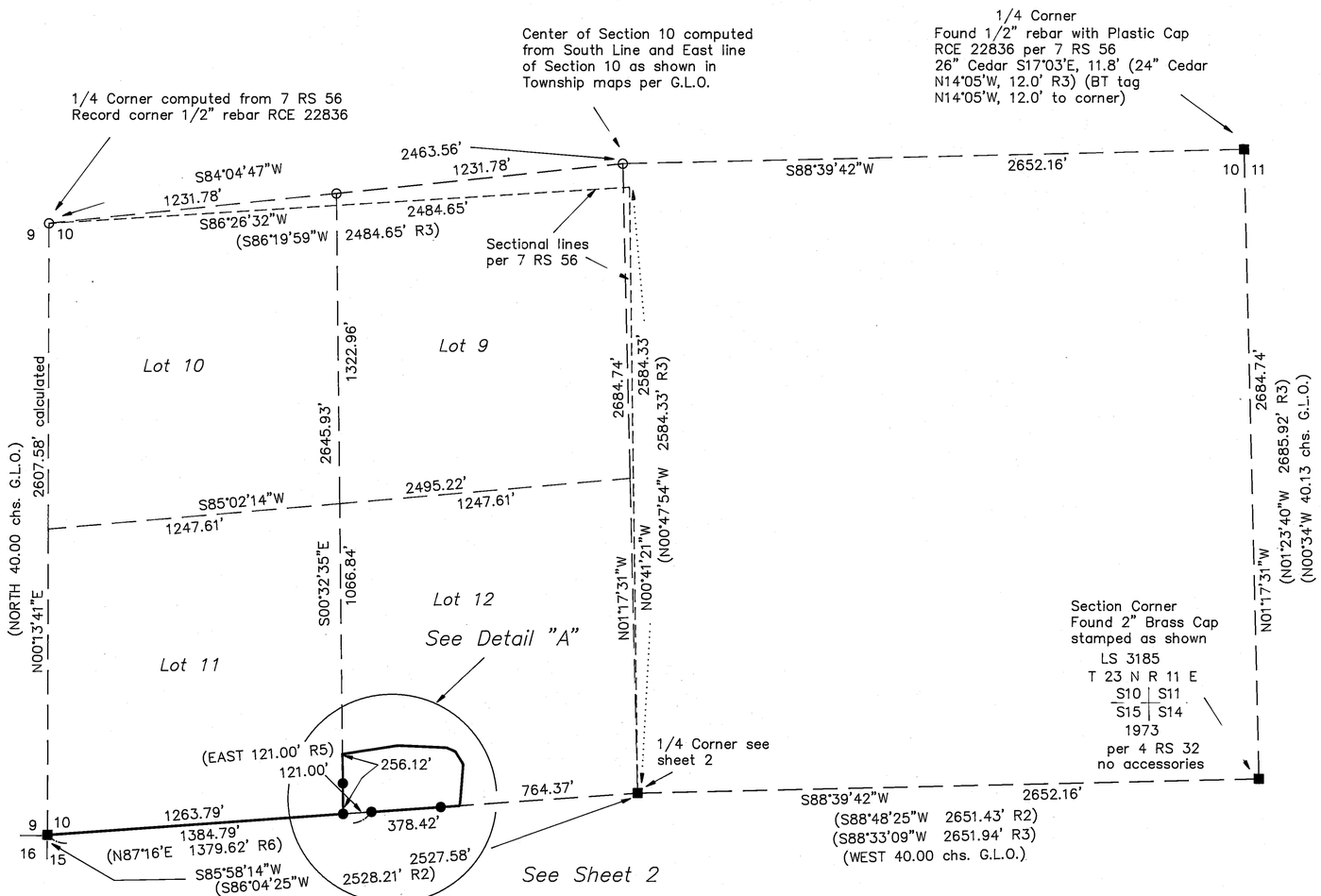

LEGEND

- ■ *FOUND point as described*
- ⊡ *SET as described*
- ● *SET 5/8" rebar with Aluminum Cap LS 2843*
- ○ *Computed point*
- *(R1) RECORD per 9 RS 80*
- *(R2) RECORD per 4 RS 32*
- *(R3) RECORD per 7 RS 56*
- *(R4) RECORD per 2 RS 112*
- *(R5) RECORD per 501 OR 138*
- *(R6) RECORD per 540 OR 181*

RECORD OF SURVEY
for
John & Karin Schlobohm
and
Soper Wheeler Company

Portion of Sections 10, 15 & 16
T. 23 N., R. 11 E., M.D.M.
Plumas County ~ California
Scale 1" = 400' September, 1993

Hamby Surveying Inc.
P.O. Box 1209
Portola, CA 96122
(916) 832-5571

93025-3

Sheet 3 of 3