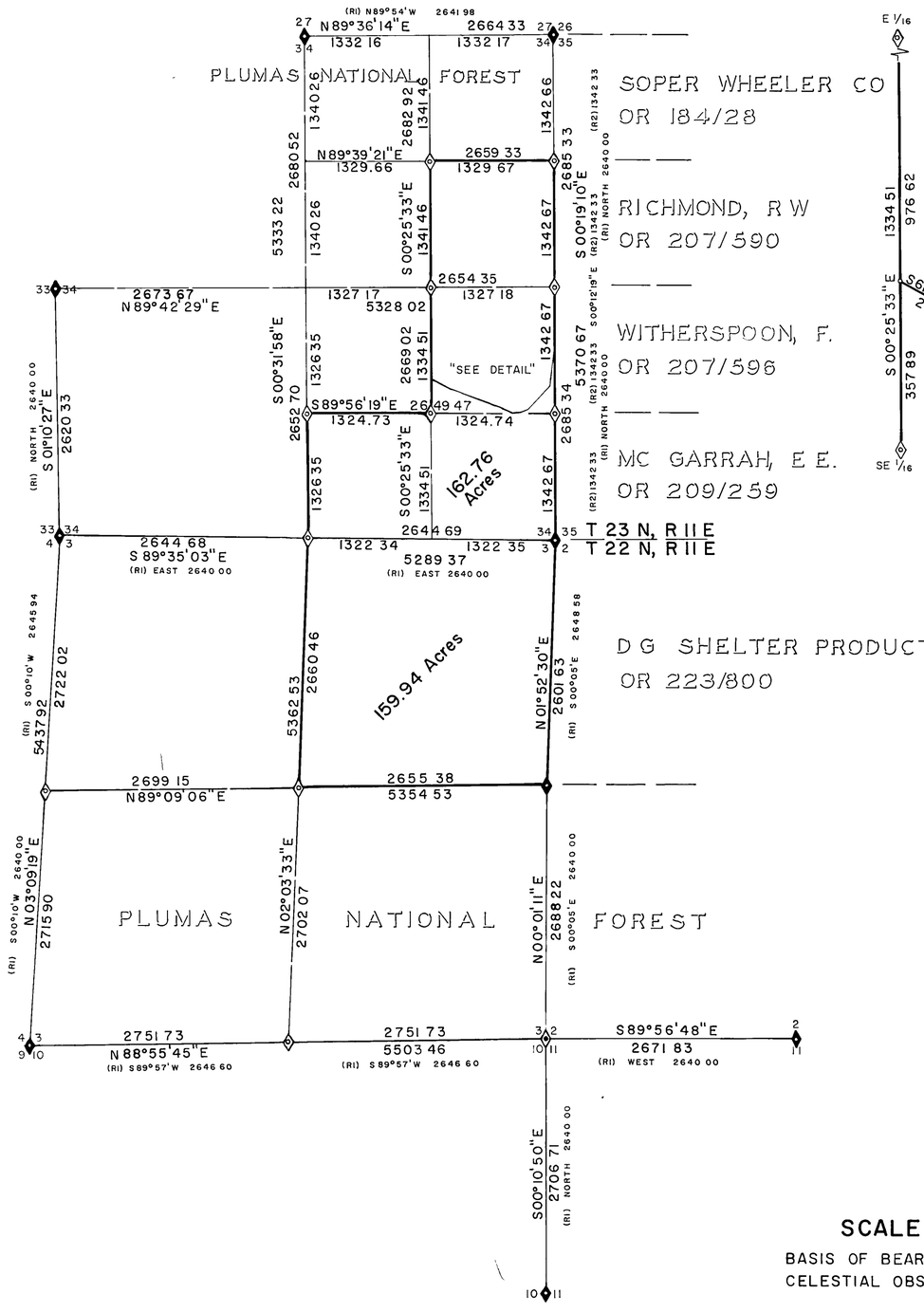

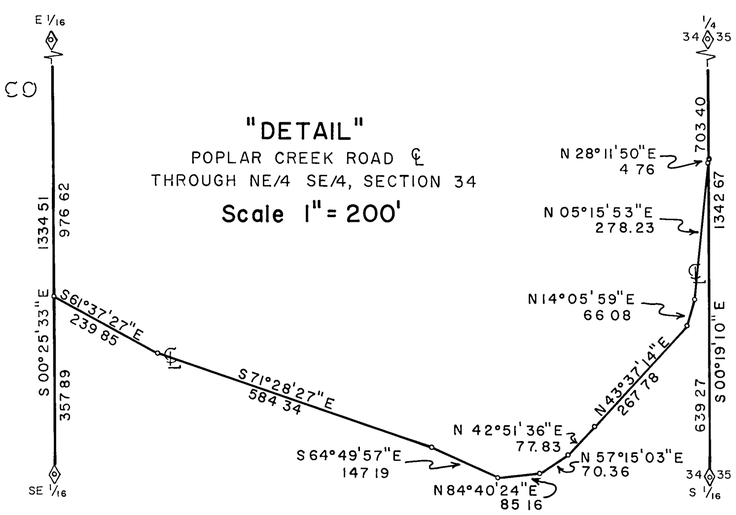

SURVEYOR'S CERTIFICATE

This map correctly represents a survey made by me or under my direction in conformance with the requirements of the Land Surveyor's Act at the request of PITTSBURGH NATIONAL BANK, TRUSTEE in October, November and December of 1974

James F Nicklos L S 3848

LICENSED LAND SURVEYOR JAMES F. NICKLOS LS 3848 STATE OF CALIFORNIA

COUNTY SURVEYOR'S CERTIFICATE

This map has been examined for conformance with the requirements of the Land Surveyor's Act this 17th day of March, 1975

Larry A. Fite
County Surveyor

RECORDER'S CERTIFICATE

Filed this 17TH day of MARCH, 1975, at 11:40 AM in Volume 4 of Record of Surveys at page 82, at the request of the County Surveyor

Fee $7.00

Dorothy Jean Marley
County Recorder

5320

By Kathy Laplander
Deputy County Recorder

— L E G E N D —

- FOUND GOVERNMENT CORNER
- CORNER FROM COLLATERAL EVIDENCE & TESTIMONY
- CORNER SET THIS SURVEY
- ANGLE POINT - NOTHING SET
- R1 1880 GOVERNMENT FIELD NOTES
- R2 R/S 4-17
- DESCRIPTION OF MONUMENT - SEE SHEET 2

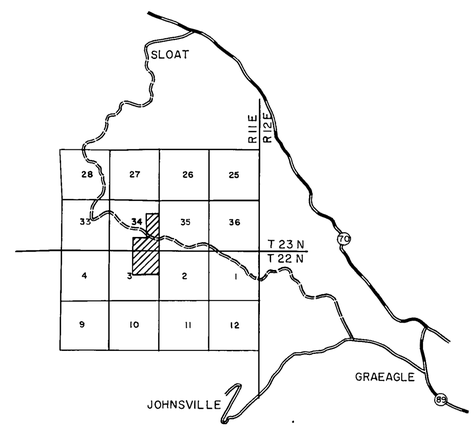

VICINITY MAP Scale ½" = 1 mile

SCALE 1" = 1000'

BASIS OF BEARING DERIVED FROM CELESTIAL OBSERVATION OF POLARIS

RECORD OF SURVEY

PORTION OF E/2 SECTION 34, T. 23 N, R. 11 E., & NE/4, SECTION 3, T. 22 N., R. 11 E., M.D.B.&M. UNINCORPORATED AREA OF PLUMAS COUNTY, CALIFORNIA

SHEET 1 OF 2

4RS82