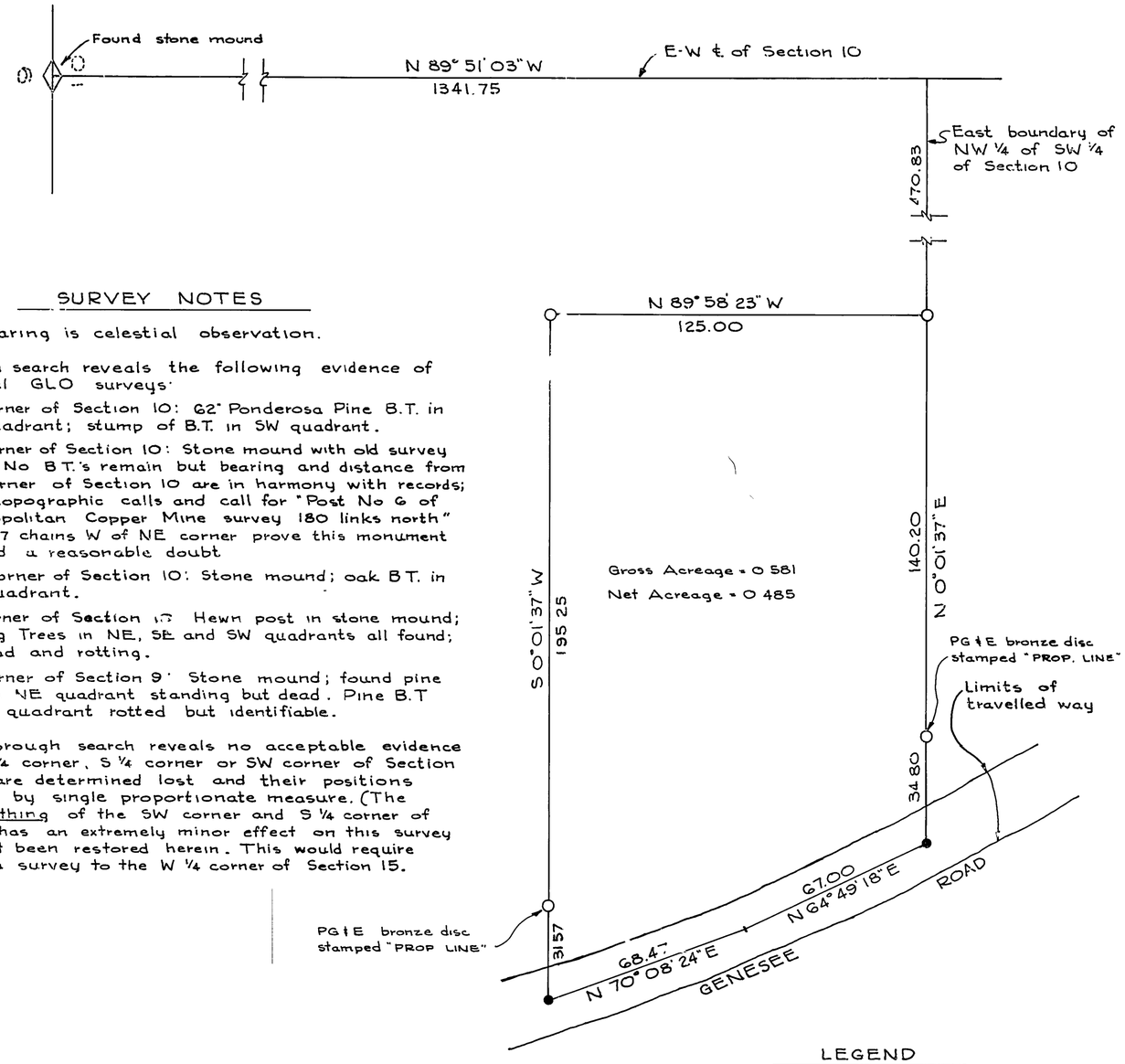

SURVEY NOTES

1 Basis of bearing is celestial observation.

2 A thorough search reveals the following evidence of the original GLO surveys:

a NE corner of Section 10: 62" Ponderosa Pine B.T. in SE quadrant; stump of B.T. in SW quadrant.

b N ¼ corner of Section 10: Stone mound with old survey stake. No B.T.'s remain but bearing and distance from NE corner of Section 10 are in harmony with records; also topographic calls and call for "Post No 6 of Cosmopolitan Copper Mine survey 180 links north" at 23.77 chains W of NE corner prove this monument beyond a reasonable doubt

c W ¼ corner of Section 10: Stone mound; oak B.T. in NW quadrant.

d. SE corner of Section 10: Hewn post in stone mound; Bearing Trees in NE, SE and SW quadrants all found; all dead and rotting.

e S ¼ corner of Section 9: Stone mound; found pine B.T. in NE quadrant standing but dead. Pine B.T. in SE quadrant rotted but identifiable.

3 Since a thorough search reveals no acceptable evidence to the E ¼ corner, S ¼ corner or SW corner of Section 10, these are determined lost and their positions established by single proportionate measure. (The precise northing of the SW corner and S ¼ corner of Section 10 has an extremely minor effect on this survey and has not been restored herein. This would require extending a survey to the W ¼ corner of Section 15.

NORTH

SCALE 1" = 30'

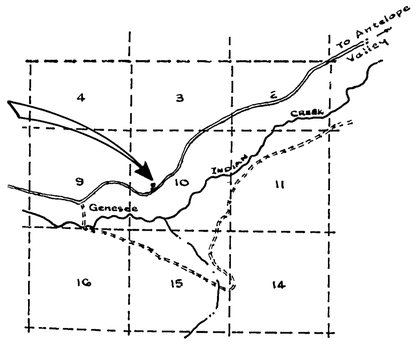

LOCATION MAP

SCALE. 1" = 5,000'

This map correctly represents a survey made by me or under my direction in conformance with the requirements of Chapter 15 of Division 3 of the Business and Professions Code at the request of the Pacific Gas and Electric Co. in September, 1963.

Eugene A. Ringel
Registered Civil Engineer No. 11128

This map has been examined for conformance with the requirements of Chapter 15 of Division 3 of the Business and Professions Code this 29th day of November, 1963.

James F. Flanagan
County Surveyor

Filed for record this 29th day of November, 1963, at 11:15 A.M. in Book 2 of RECORD of SURVEY at Page 116 at the request of Ringel and Associates, Inc.

Ida Hogan Gronwold
County Recorder

LEGEND

- ● Set RR spike in ℄ of travelled way
- ○ Set concrete monument with standard PG & E Co bronze disc stamped RCE 11128
- ◇ Found and accepted corner or ¼ corner
- ◆ ¼ corner, the position of which can be restored from data in this survey.
- □ Corner or ¼ corner, the easting of which can be restored from data in this survey.

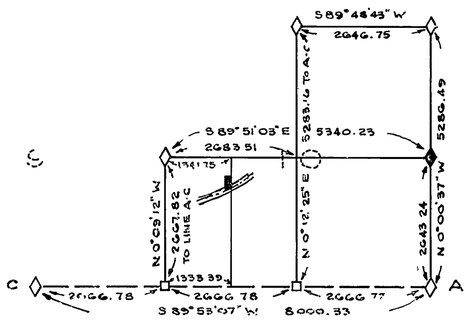

SCHEMATIC OF SECTION BOUNDARIES
scale: 1" = 2000

RECORD OF SURVEY

OF A PORTION OF THE NW 1/4 OF THE SW 1/4 OF SECTION 10, T 25 N, R 11 E, M.D.B.&M.

PLUMAS COUNTY, CALIFORNIA

RINGEL & ASSOCIATES, INC

CIVIL ENGINEERS — SURVEYORS

CHICO ORLAND CALIFORNIA